



PRESERVING THE PAST. INSPIRING THE FUTURE.

The Weeping Water Valley Historical Society (WWVHS) recently celebrated 50 years of preserving the history of the Weeping Water Valley. We invite you to visit the museum for a unique glimpse into the past. The four-building complex includes an 1866 house, turn-of-the-century doctor's office, pioneer and archaeological displays, and Memory Lane Museum which features a diorama showing the hustle and bustle of pre-1930s main street. Memory Lane is located at 215 W. Eldora Avenue, and at the corner of Randolph & H Streets you'll find the Heritage House Museum Complex. The Society is also working with the Weeping Water Public Schools construction class to renovate the Academy Building where we plan on housing a genealogy center in the near future. The museum is open on Saturdays from 10:00am to 2:00pm, or by appointment. Admission is free.

### Need assistance walking the trail?

Thanks to a generous donation by Ted & Colleen Hubbard, we have two motorized scooters available to rent for the nominal fee of \$10. Please contact the campground host at Day Memorial Park for scooter rental. We'll provide a map with an alternate route for scooter riders.

## THE WEEPING WATER VALLEY HISTORICAL SOCIETY THANKS EVERYONE WHO MADE THE HERITAGE TRAIL WALK POSSIBLE:

### MAJOR CONTRIBUTORS:

Ted & Colleen Hubbard  
 Futuramic Products/Rhodes Family  
 Dustin Nelson Family & DnTree LLC  
 Mary Owens  
 Richard & Wanda Gibson  
 John & Jim Wessels  
 Elizabeth Reissig & Scott Reissig  
 Don & Diane Jewell  
 Jon & Suzanne Oliver  
 Charles & April Cover  
 JSM Concrete/March Family  
 Kevin Brack  
 Tim Michelsen  
 Tom & Dianne Sorensen  
 Gayle & Yvonne Meeske  
 Lanny & Susan Ludwick  
 Larry Sorensen

### PIONEERS:

Mike & Laurie Barrett  
 Bill & Doris Duff  
 Terry & Sharon Heneger  
 Doris & Jim Hohman  
 Mike Kindle  
 Barbara Neeman  
 Bill & Betty Neumeister  
 Jim & Ressa Patton  
 Randall & Candace Rehmeier  
 Joanne & Myron Richardson  
 Don & Marge Roche  
 Renee Sheehan & Wes Redden  
 Sharon Sheehan  
 Southeast Nebraska Dental Group  
 Chuck & Marilyn Spohr  
 Renee Thakur  
 Wade Insurance Agency  
 Alan Wiles Family  
 Scott & Debra Wilson  
 Shelly & Rick Wilson

### TRAILBLAZERS:

Sharon Crosby  
 Alan Frenzel  
 Betty & Ray Harms  
 Keckler Oil Company  
 Joan Lewis  
 Randall & Donna Mehlin  
 Robert Meisinger  
 Bonnie & Steve Meyer  
 Wayne & Norma Rupp

### PATHFINDERS:

Shirley & Nat Adamonis  
 Amanda Bowser  
 Ray Frew  
 Brenda & Scott Hanson  
 Sherry Kunz  
 Arvin Patton  
 Jackie Roberts  
 Pam & Ron Taylor

WWVHS is a 501(c)(3) non-profit organization and depends upon memberships, contributions from our community, and the dedication of volunteers.

215 W Eldora Ave. Weeping Water, NE 68463  
[www.weepingwaterhistory.org](http://www.weepingwaterhistory.org)

Funded in part by Cass County Tourism  
[visitcasscounty.com](http://visitcasscounty.com)



# WEEPING WATER HERITAGE TRAIL

A 3.2-mile self-guided trail walk featuring 14 sites highlighting the history of Weeping Water.












PRINTED AUGUST 2021

[WWW.WEEPINGWATERHISTORY.ORG](http://WWW.WEEPINGWATERHISTORY.ORG)





### MAP KEY

-  TRAIL STOPS
  -  SUGGESTED TRAIL ROUTE
  -  RAILROAD
  -  SCOOTER RENTAL
- OTHER POINTS OF INTEREST:
-  MEMORY LANE MUSEUM
  -  WEeping WATER CITY HALL  
GIBSON HALL/ PUBLIC LIBRARY
  -  EUGENE & LENORE  
DAY MEMORIAL PARK
  -  CITY POOL
  -  BALLFIELD/PLAYGROUND

- 1 ELDORA AVE. & GAZEBO**  
Eldora Ave. between Elm and Randolph Streets.
- 2 SITE OF FIRST CABIN**  
Just inside lake/campground entrance.
- 3 WEeping WATER LAKES & ICE HOUSE**  
West side of campground.
- 4 ORTON HOUSE**  
Southeast corner of Randolph and Commercial Streets.
- 5 CCC AND POW CAMP**  
Southeast corner of the intersection of S. East and R Streets.
- 6 SWINGING BRIDGE FROM SWEDETOWN**  
East P Street near the track field.
- 7 METHODIST CHURCH**  
Northeast corner of Eldora Avenue and Elm Streets.
- 8 OAKWOOD CEMETERY STEPS**  
Northeast corner of East and H Streets.
- 9 OAKWOOD CEMETERY**  
Near the top of the cemetery steps on the south side of the cemetery.
- 10 ELAM FLOWER GRAVE**  
Middle section of the cemetery, south of the cemetery entrance.
- 11 WEeping WATER ACADEMY**  
Northeast corner of Randolph and H Streets.  
(State historical marker)
- 12 HERITAGE HOUSE MUSEUM COMPLEX**  
Northwest corner of Randolph and H Streets.
- 13 CATALPA TREE**  
H Street just west of Commercial Street.
- 14 GIBSON HOUSE**  
Southeast corner of Clinton and H Streets.